







**DO NOT SCALE  
USE WRITTEN DIMENSIONS ONLY**

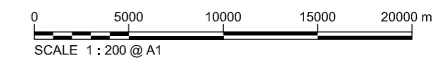
The material contained in this drawing has been based upon the Ordnance Survey map by Severn Trent Water Limited by permission of Ordnance Survey on behalf of the Controller of Her Majesty's Stationery Office.  
© Crown copyright - Severn Trent Water Ltd - Licence number - WU296522  
Document users, other than Severn Trent Water Business users, are advised that this document is provided for reference purpose only and no further copies should be made from it.

**NOTE:-**

1. All dimensions in mm and levels in mAOD unless indicated otherwise.
2. For Details of landscaping see landscaping Drawings.

**KEY**

-  Catch Pit
-  Manhole
-  Trapped Gully
-  Surface Water Drainage
-  Gravel Filled Land Drainage
-  Attenuation Tank



A	FOR PLANNING	NB	AMC	SMCK	21/01/2016
REV	DETAILS OF CHANGE	DRN	CHKD	APPD	DATE
ORIGINATOR	DRAWN	NB	DATE	24/08/15	



THIS DRAWING IS THE PROPERTY OF SEVERN TRENT WATER LTD. AND MUST NOT BE COPIED OR REPRODUCED WITHOUT THEIR WRITTEN PERMISSION.

SITE FLOC ID

PROJECT TITLE  
**BIRMINGHAM RESILIENCE PROJECT**

DRAWING TITLE  
**ROMSLEY BREAK PRESSURE TANK  
GENERAL LAYOUT PLAN**

ISSUE STATUS  
**FOR PLANNING**

SCALE 1:200 @ A1 1:400 @ A3	DRG NO <b>A5W11215-PW31724</b>	REV <b>A</b>	ORIGINAL SHEET SIZE <b>A1</b>
-----------------------------------	-----------------------------------	-----------------	----------------------------------

